



GIS in the library survey

Taylor Hixson, Resident Librarian for GIS

Lightning talk for Library UX, North Park University, August 11, 2017

Survey Purpose

Two goals:

- User profile
 - Experience with GIS?
 - Division?
 - Undergraduate, graduate, faculty?
- Planning
 - Technology and software to invest
 - Workshops to offer





Survey specs

- Qualtrics
- Spring quarter (March-June)
- Sent to 88 people
- 25 respondents
- 20 questions
 - Demographics
 - GIS use

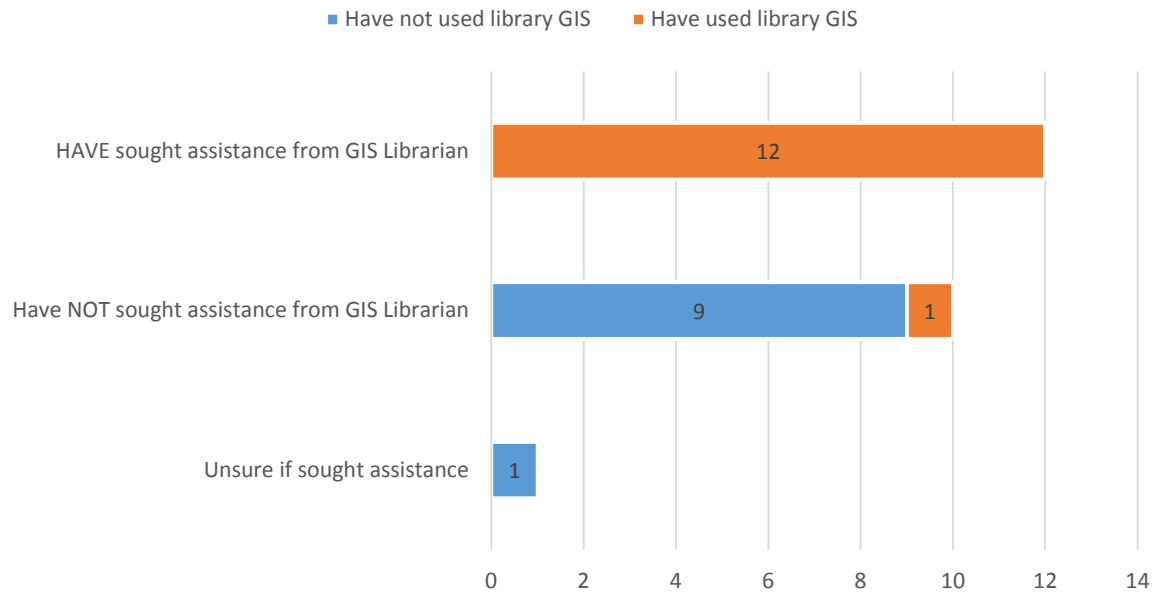




Analysis

Who is seeking assistance from the GIS librarian?

Comparing users seeking assistance from GIS librarian (Q16) and usage of GIS resources in the library (Q6) (n=23):



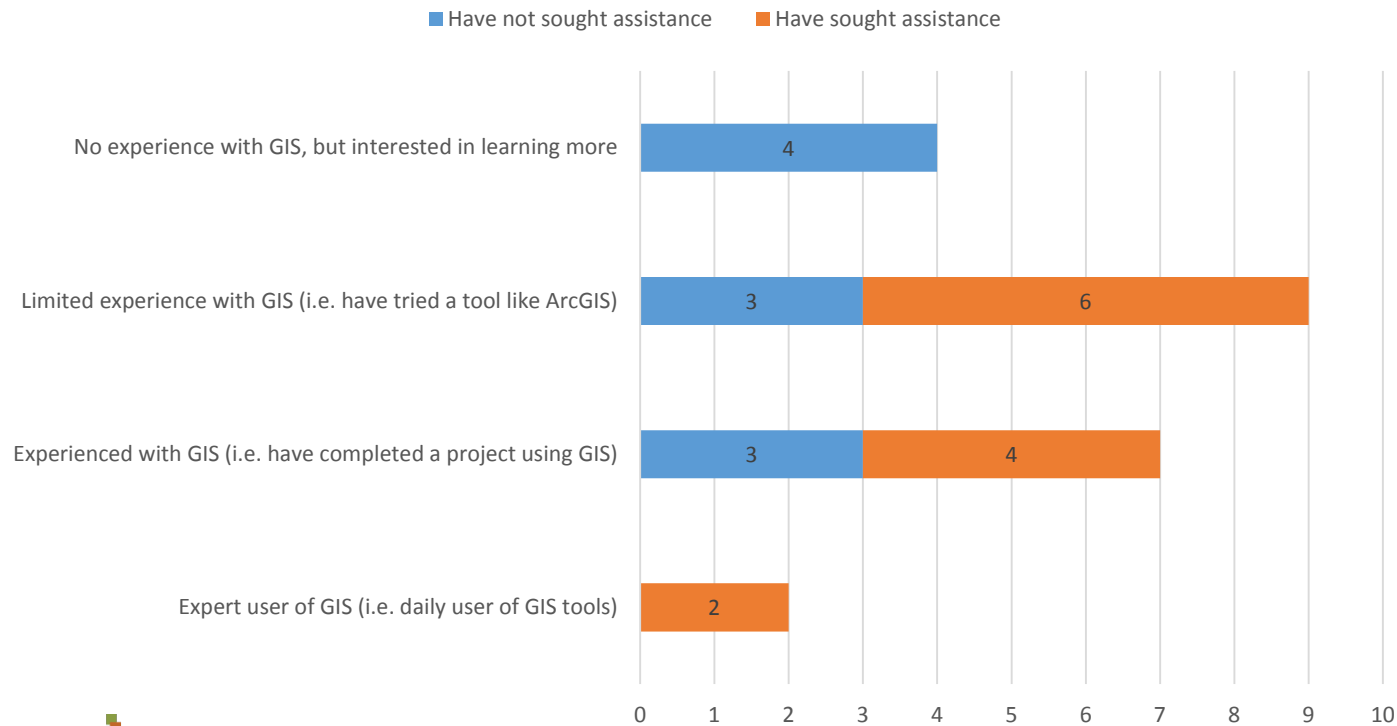
P-value= 0.001139 , <0.05



Analysis

Who is seeking assistance from the GIS librarian?

Comparing users seeking assistance from GIS librarian (Q16) and experience with GIS (Q1) (n=22)



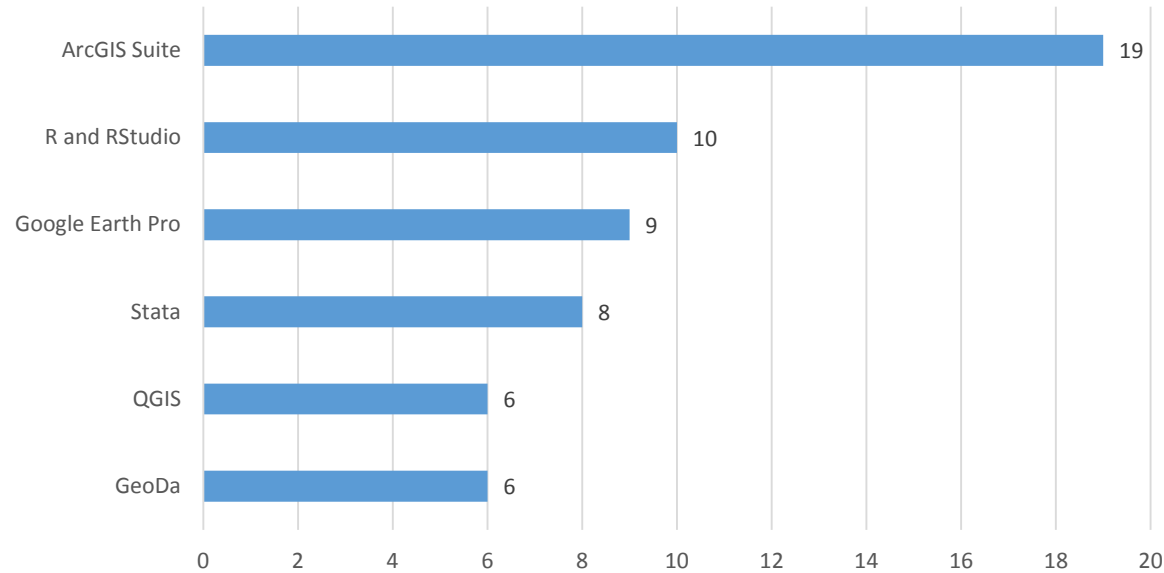
P-value= 0.264197597, >0.05



Planning

Investing in software and hardware for GIS

Which of the following GIS software and related tools would you find useful to have access to via Library computers? (multi-choice question, total respondents= 21, total responses=75)





Planning

Investing in software and hardware for GIS

What other technology would you like to see at the library to aid GIS research and projects? (multi-choice question, total respondents=23, total responses=127)

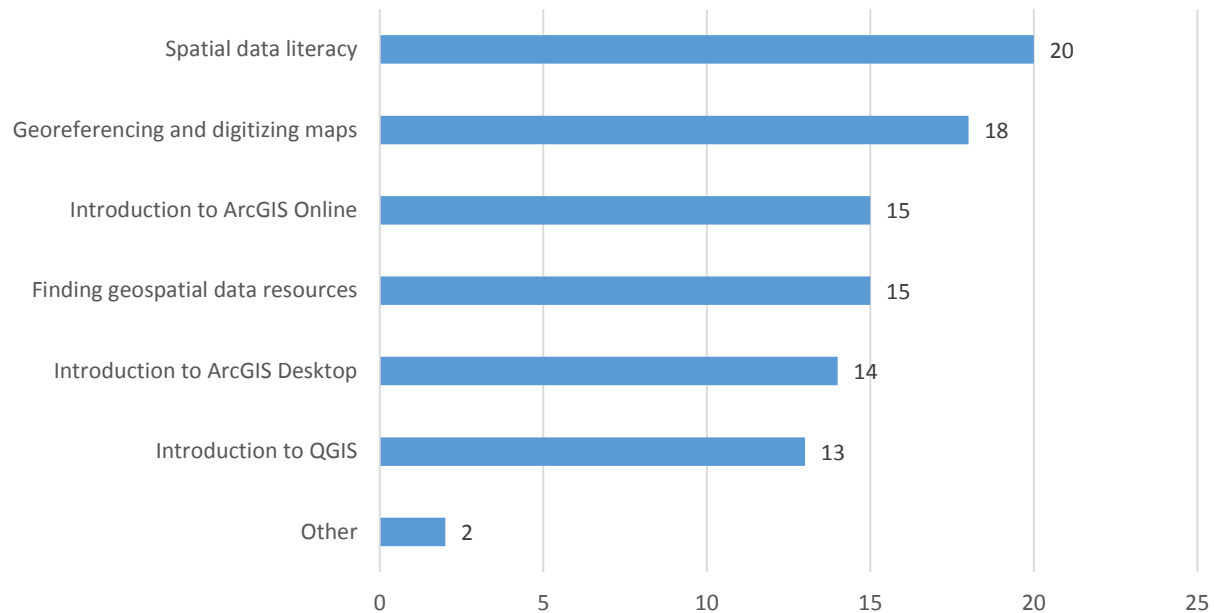




Planning

Workshops and instruction planning

What types of GIS workshops or tutorials would you like a GIS librarian to teach? (multi-choice question, total respondents=23, total responses=97)



What is the ideal length of a GIS workshop?

1 hour or less	6
1-2 hours	15
2-3 hours	2
>3 hours	0
Grand Total	23



**Questions?
Comments?
Concerns?**

Taylor Hixson, Resident Librarian for GIS

taylorhixson@uchicago.edu